Shelf No
4310.156
Append. 3.



GIVEN BY
E. G. Allen
Mch. 25, 1896.

VENEZUELA. No. 1 (1896).

APPENDIX No. III.

Complimentary

MAPS

TO ACCOMPANY

DOCUMENTS AND CORRESPONDENCE

RELATING TO THE

*43 10.158
appx 3

QUESTION OF BOUNDARY BETWEEN BRITISH GUIANA AND VENEZUELA.

Presented to both Houses of Parliament by Command of Her Majesty, March 1896.

LONDON:
PRINTED FOR HER MAJESTY'S STATIONERY OFFICE
BY HARRISON AND SONS, ST. MARTIN'S LANE,
PRINTERS IN ORDINARY TO HER MAJESTY.

And to be purchased, either directly or through any Bookseller, from
EYRE AND SPOTTISWOODE, EAST HARDING STREET, FLEET STREET, E.C AND
32, ABINGDON STREET, WESTMINSTER, S.W.; OR
JOHN MENZIES & Co., 12, HANOVER STREET, EDINBURGH, AND
90, WEST NILE STREET, GLASGOW; OR
HODGES, FIGGIS, & CO., LIMITED, 104, GRAFTON STREET, DUBLIN.

[C.—7972—1.] *Price 2s. 9d.*

SALE OF GOVERNMENT PUBLICATIONS.

The under-mentioned Firms have been appointed sole Agents for the sale of Government Publications, including Parliamentary Reports and Papers, Acts of Parliament, Record Office Publications, &c., &c., and all such works can be purchased from them, either directly or through retail booksellers, who, under the provisions of the sale agency contracts, are entitled to a discount of 25 per cent. from the selling prices :—

IN ENGLAND :—

For all Publications *excepting* Ordnance and Geological Maps, the Hydrographical Works of the Admiralty, and Patent Office Publications :—Messrs. Eyre & Spottiswoode, East Harding Street, E.C.

For Ordnance and Geological Maps :—Mr. E. Stanford, Cockspur Street, S.W.

For Hydrographical Works of the Admiralty :—Mr. J. D. Potter, 31, Poultry, E.C.

Patent Office Publications are sold at the Patent Office.

For all Publications *excepting* the Hydrographical Works of the Admiralty and Patent Office Publications :—

IN SCOTLAND :—Messrs. John Menzies & Co., 12, Hanover Street, Edinburgh, and 90, West Nile Street, Glasgow.

IN IRELAND :—Messrs. Hodges, Figgis, & Co., Limited, 104, Grafton Street, Dublin.

The following is a list of some of the more important Parliamentary and other Publications recently issued :—

Parliamentary :

Statutes—

Public General, Session 1895. With Index, Tables, &c., &c. Roy. 8vo. Cloth. Price 3*s.*

Second Revised Edition. By authority. Vol. I. A.D. 1235–1713. Vol. II. A.D. 1714–1800. Vol. III. A.D. 1801–1814. Vol. IV. A.D. 1814–1830. Vol. V. A.D. 1830–1836. Vol. VI. A.D. 1837–1842. Vol. VII. A.D. 1843–1846. Vol. VIII. A.D. 1847–1852. Vol. IX. A.D. 1852–1857. Vol. X. A.D. 1858–1862. Price 7*s.* 6*d.* each.

Revised Editions. Tables showing subsequent Repeals, effected by Acts of 57 & 58 Vict. 1894. Price 6*d.*

Statutes in Force. Index to. Thirteenth Edition. To the end of 58 & 59 Vict. Roy. 8vo. (*In the Press.*)

Statutory Rules and Orders other than those of a Local, Personal, or Temporary Character. With a List of the more important Statutory Orders of a Local Character arranged in classes; and an Index. Roy. 8vo. Boards. Issued in the years 1890, 1891, 1892, 1893, and 1894. Price 10*s.* each.

Statutory Rules and Orders in force on 1st January, 1893. Index to. Imp. 8vo. Cloth. Price 10*s.*

Statutory Rules and Orders, 1895, registered under the Rules Publication Act, 1893, are now in course of issue.

Acts of Parliament, Public and Local and Private, Session 1895, are now ready.

[C. 7848.] Gain Sharing and Systems of Bonus on Production. Price 6½*d.*

[C. 7862 and 7862—I. to VIII.] Secondary Education Commission. Report with Evidence, Appendices, &c. Vols. I to IX. (complete set). Price 19*s.* 0½*d.*

[C. 7874.] Railways. Report on Share and Loan Capital, Traffic, &c. 1894. Price 5*d.*

[C. 7875.] Statistical Abstract of the United Kingdom. Years 1880 to 1894. Price 1*s.*

[C. 7896.] Co-operative Agricultural Credit Associations in Foreign Countries. Reports on. Price 2½*d.*

[C. 7898.] Bounties on the Construction and Running of Ships paid for by the State in Foreign Countries. Reports on. Price 2½*d.*

[C. 7900.] Labour Department. Second Report of, with Statistics. 1894–95. Price 10½*d.*

[C. 7902.] Importation of Foreign Prison-made Goods. Report of Departmental Committee on, with Evidence and Appendix. Price 1*s.* 3*d.*

[C. 7904.] Statistical Abstract for the Colonial Possessions of the United Kingdom, 1880–1894. Price 1*s.*

[C. 7908.] Rule of the Road at Sea. Report of Committee on the Screening of Ships' Side Lights. Price 2½*d.*

[C. 7908I.] Ditto. Evidence, Appendices, and Index. Price 8*s.* 4*d.*

Agriculture, Royal Commission. Reports of the Commissioners and Assistant Commissioners, with Minutes of Evidence, &c., are in course of publication.

Mines. Reports of Her Majesty's Inspectors for the Year 1894, with Summaries of the Statistical portion under the provisions of the Coal Mines Regulation Act, 1887; Metalliferous Mines Regulation Acts, 1872–1875; Slate Mines (Gunpowder) Act, 1882, complete. Price 7*s.* 4*d.*

Mines worked in the year 1894. List of. 240 pp. Two maps. Price 2*s.*

Mines Abandoned. List of the Plans of. Corrected to 31st December, 1894. Price 9*d.*

The following appear periodically, and can be subscribed for :—

Trade of the United Kingdom with British Possessions and Foreign Countries, showing the Quantities and the Declared Value of the Articles.

Trade Reports of the British Colonies, with information relative to population and general condition.

Trade Reports by Her Majesty's Representatives in Foreign Countries, and Reports on Commercial and General Interests.

The Proceedings of Parliament in public and private business, published daily. House of Lords, Price 1*d.* per 4 pp.; House of Commons, 1*d.* per 8 pp.

State Trials, being Reports of the Chief State Trials which have taken place between 1820 and the present time, published under the supervision of a Committee appointed by the Lord Chancellor:—

Roy. 8vo. Half cloth. Vol. I. 1820–1823. (1888.) Vol. II. 1823–1831. (1889.) Vol. III. 1831–1840. (1891.) Vol. IV. 1839–1843. (1892.) Vol. V. 1843–1844. (1894.) Vol. VI. 1844–1848. (1895.) Price 10*s.* each.

Challenger, H.M.S. A Report on the Scientific Results of the voyage of, during the years 1873–1876, under the command of Captain George S. Nares, R.N., F.R.S., and Captain Frank Turle Thomson, R.N. Prepared under the superintendence of the late Sir C. Wyville Thomson, Knt., F.R.S.; and now of John Murray, Ph.D., V.P.R.S.E. This Report is now complete in Fifty Volumes. Price 101*l.* 15*s.*

VENEZUELA. No. 1 (1896).

APPENDIX No. III.

MAPS

TO ACCOMPANY

DOCUMENTS AND CORRESPONDENCE

RELATING TO THE

QUESTION OF BOUNDARY BETWEEN BRITISH GUIANA AND VENEZUELA.

4310.156
appen. 3

Presented to both Houses of Parliament by Command of Her Majesty.
March 1896.

LONDON:
PRINTED FOR HER MAJESTY'S STATIONERY OFFICE
BY HARRISON AND SONS, ST. MARTIN'S LANE,
PRINTERS IN ORDINARY TO HER MAJESTY.

And to be purchased, either directly or through any Bookseller, from
EYRE AND SPOTTISWOODE, EAST HARDING STREET, FLEET STREET, E.C., AND
32, ABINGDON STREET, WESTMINSTER, S.W.; OR
JOHN MENZIES & Co., 12, HANOVER STREET, EDINBURGH, AND
90, WEST NILE STREET, GLASGOW; OR
HODGES, FIGGIS, & Co., Limited, 104, GRAFTON STREET, DUBLIN.

[C.—7972—1.] *Price* 2*s.* 9*d.*

Id. & Appendix No. III,

E. G. Allen,
Mar. 23, 1896.

LIST OF MAPS.

No.		Year.
1.	Extract from Official Chart of Dutch West India Company ..	? 1635
2.	Blaeuw's Map of Guiana	1640
3.	Extract from Official Map of [English] Committee of Trade and Plantatations..	1733
4.	Extract from Dr. Anville's Map of Amérique Méridionale ..	1748
5.	Sketch Map by Dutch Director-General	1749
6.	Thompson's Chart of the Coast of Guiana, &c.	1783
7.	Inset of Bouchenroeder's Map of the Colony of Essequibo and Demerara	1798
8.	De Pons' "Carte de la Capitainerie Générale de Caracas" ..	1804
9.	Map prepared to illustrate various lines referred to in the Correspondence.	

MAP I.

COPIED FROM

WEST INDISCHE PASKAERT

Vertonende....alle de Zee Kusten van....America begrepen in't Octroij bij de H.M.H de Staten Generael der Vereenichde Nederl. Verleent aende Generale West Indische Compagnie.

Date about 1635.

British Museum S.T.A.2.

I.D., W.O., No 1142 a

Lithod in the Intell: Div: W.O. Feb: 1896.

7

9½

I.D., W.O., No. 1142b.

Walker & Boutall.

REPRODUCED BY PHOTO-LITHOGRAPHY FROM THE ORIGINAL,

British Museum, 4 Table 9, plate 120.

The yellow colour is understood to indicate the Dutch Boundary.

The book containing this map was published in A.D. 1640.

Scales 19.2 German miles to 1 inch.

Same. 1 - copie VI & I Theatrum orbis terrarum Amsterdamis. 1655. Map 42.6

13 2/4

18 3/4

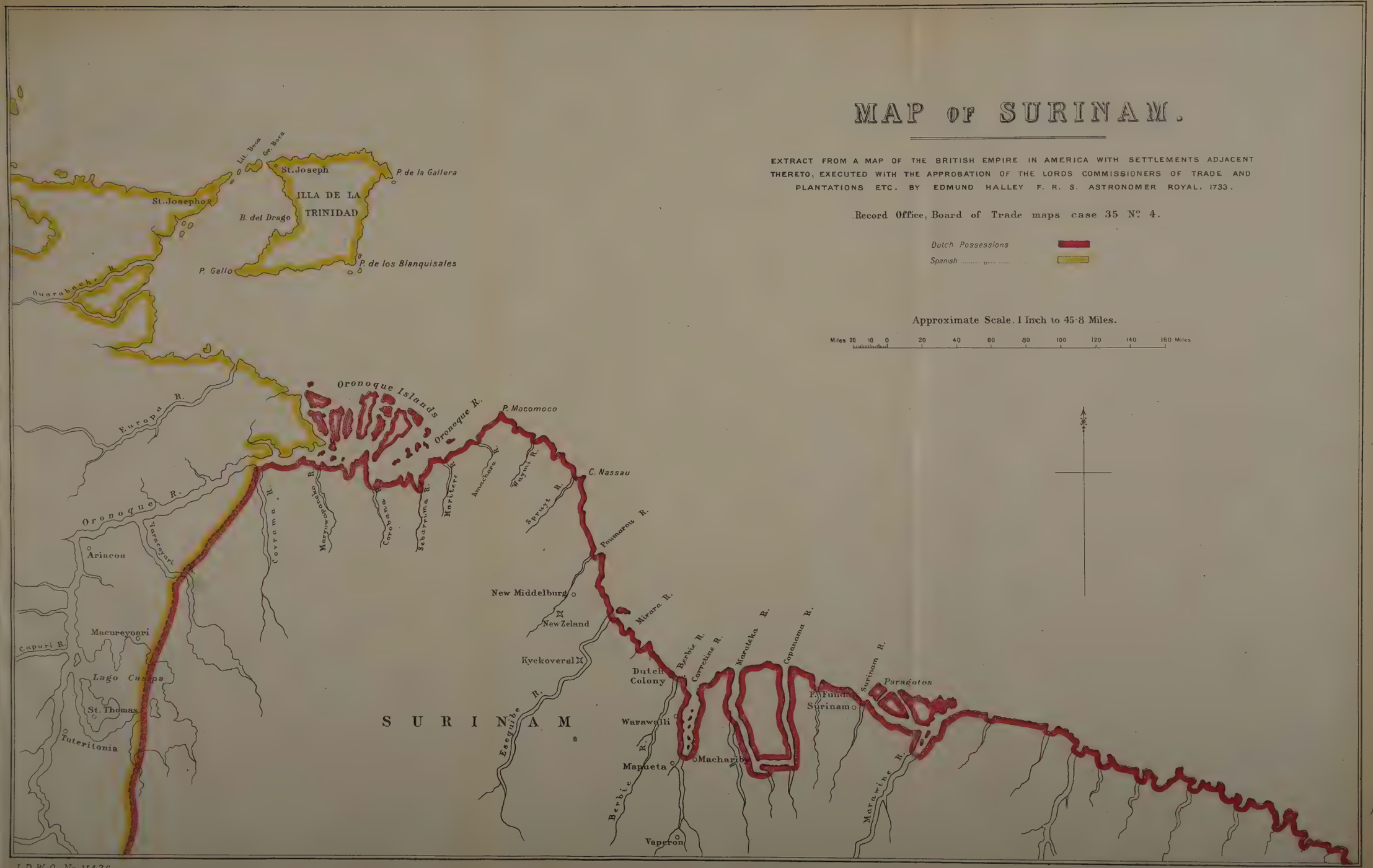

I.D.W.O. No. 1142c

Lithographed at the Intell: Div: W. O. Jany 1896.

17

EXTRACT FROM A MAP ENTITLED

AMÉRIQUE MÉRIDIONALE

publiée sous les auspices

DE MONSEIGNEUR LE DUC D'ORLEANS

Premier Prince du Sang M. Ro.

PAR LE S D'ANVILE MDCCXLVIII

AVEC PRIVILEGE

Dans l'assemblage des Materiaux qui ont servi à la construction de cette Carte l'Auteur doit à Mr de la Condamine de l'Academie des Sciences la communication de tout ce qu'une curiosité active et eclairée lui avoit procuré de connoissances et de mémoires indépendamment de ses propres observations ce qui concerne principalement le cours de la Riv.r des Amazones et des Riviéres qui s'y rendent. Il est pareillement redevable de l'usage qu'il a fait de quelques morceaux importans à Mr Bouguer, de la même Academie et à Mr Maldonado Gouverneur de la Province des Emeraudes de l'avoir instruit de diverses circonstances de détail dans la partie Septentrionale du Pérou.

Approxte Scale, $\frac{1}{6,336,000}$ or 1 Inch = 100 Miles

100 50 0 100 200 300 MILES

RECORD OFFICE, BOARD OF TRADE MAPS, VOL. 24 NO. 68

Boundary of Dutch Territory

Lithod at the Intell. Div. War Office Jan 1896

12

14 3/4

SKETCH MAP BY GOVERNOR STORM VAN'S GRAVEZANDE.

1749.

m.6.

RIOS ESSEQUEBE ET DEMERARY

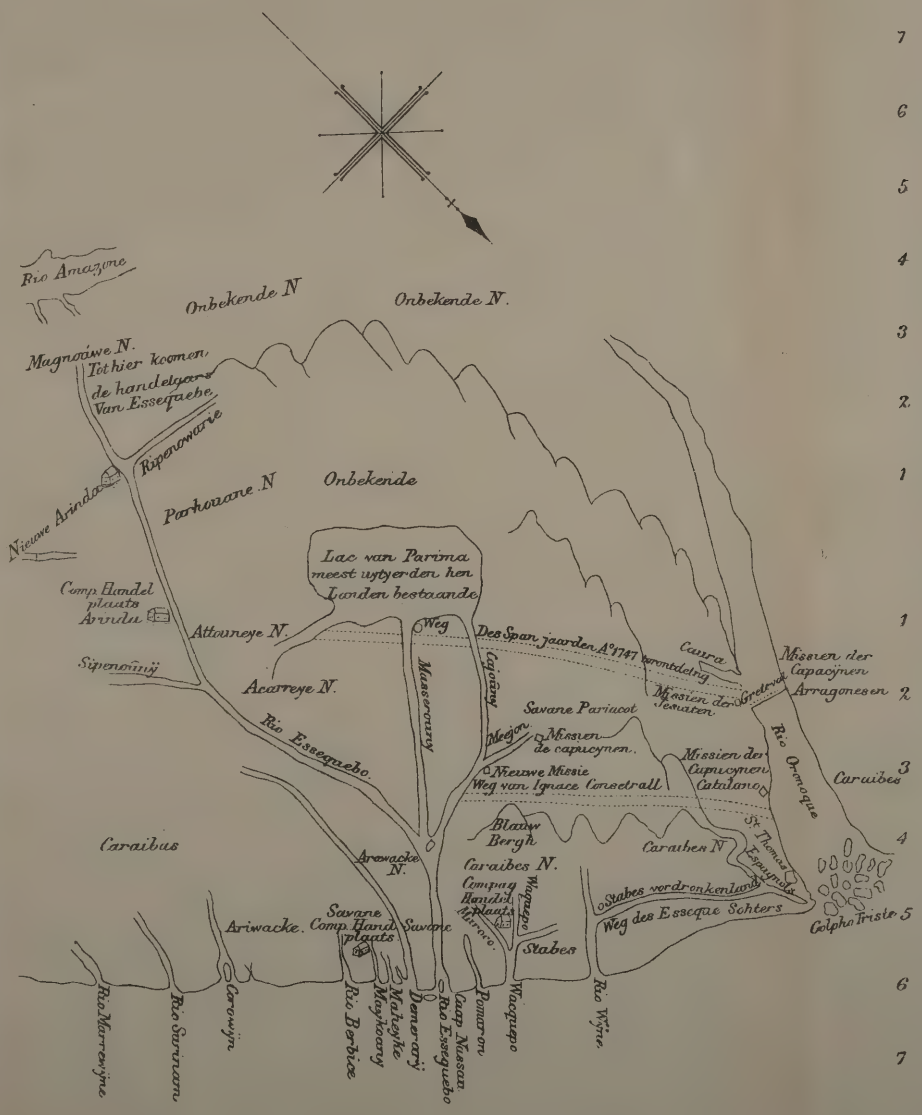

Copied from a parchment map in the Ryks archief at Hague
No 1496. July 15 1887.

J. A. Swettenham.

12½

I.D.W.O. 1142c.

Heliozincographed at the Ordnance Survey Office, Southampton, February, 1896.

7½

I.D.W.O. 1142f.

Reproduced from the copy of this Map in the Record Office, Board of Trade Maps, Case 40, No. 18.

Heliozincographed at the Ordnance Survey Office, Southampton, February, 1896.

CARTE GENERALE

m.6

MAP 7.

6 7/8

I.D.W.O. 11429.

Heliozincographed at the Ordnance Survey Office, Southampton, February, 1896.

Reproduced from the "Carte Generale & Particuliere de la Colonie d'Essequebe & Demerarie située dans la Guiane en Amerique redigée & dediée au Comité des Colonies & Possessions de la Republique Batave en Amerique & a la cote de Guinée par le Major F. Von Bouchenroeder, 1798."

10 1/8

Scale, 6.4 miles to 1 inch.

Gravée par J.B. Tardieu, Rue St Jacques vis-à-vis celle des Mathurins N° 62.

I.D.W.O. No. 1142[i]

Scale, 14.1 geographical miles to 1 inch

Heliozincographed at the Ordnance Survey Office, Southampton, 1896.

16

25

I. D., W.O., No 1141.

Lithographed at the Intell. Div. War Office, January, 1896

113/4

10/18

Record Office Publications:—

I. Calendars. Imp. 8vo. Cloth. Price 15*s.* per vol.:—

Ireland. Edward VI., Mary and Elizabeth. Vol. VII. 1598 (January) to 1599 (March).

England and Spain. Letters and Papers relating to Negotiations between. Vol. VI. Part 2. 1542–1543.

Patent Rolls of Edward III. A.D. 1334–1338.

Papal Registers. Calendar of Entries in, relating to Great Britain and Ireland. Vol. II. 1305–1342.

III. Privy Council of England. Acts of the. New Series. Edited by J. R. Dasent, M.A. Vol. X. A.D. 1578–1580. Cloth. Price 10*s.*

IV. Chronicles of England.—Royal 8vo. Half bound. Price 10*s.* per vol.:—

Icelandic Sagas, and other Historical Documents relating to the Settlements and Descents of the Northmen on the British Isles. Vol. III. The Orkney inger-Sagas. Vol. IV. The Saga of Hacon, &c. Translated by Sir G. W. Dasent, D.C.L.

VI. Scottish:—

Borders of England and Scotland. Letters and Papers relating to the Affairs of the. Vol. III. A.D. 1595–1603. Price 15*s.*

VII. Irish:—

Ulster. Annals of. Vol. III. A.D. 1379–1541. 640 pp. Price 10*s.*

Europe by Treaty. The Map of. By Sir Edward Hertslet, K.C.B. Vol. IV. Nos. 452–625. 1875–1891. Price 1*l.* 11*s.* 6*d.*

Military:—

Army Pay, &c. Royal Warrant, 1895. Price 1*s.*

Army. Allowances of the. Regulations for, 1895. Price 1*s.*

Equipment. Regulations. Part I. Peace. 1895. Price 1*s.*

Law. Military. Organization and Interior Economy. Notes on, by Captain C. G. Morrison. Price 5*s.*

Infantry. Sword Exercise. Price 1*s.*

Queen's Regulations and Orders for the Army. 1895. Price 1*s.* 6*d.*

Staff. General Duties of the. Third edition. Price 6*s.*

Telescopic Sights. Handbook for. Land Service. 1895. Price 3*d.*

Trumpet and Bugle Sounds for the Army. September 1895. Price 2*s.*

Volunteer Force. Regulations for. 1895. Price 1*s.*

Zululand. Précis of Information concerning. Corrected to December 1894. Price 4*s.*

Naval:—

Boat Signals. For the use of Her Majesty's Fleet. 1895. Price 1*s.* 6*d.*

Magazine Rifle Exercises. For Her Majesty's Fleet. 1893. Price 2*d.*

Seamanship. Manual of. For Boys' Training Ships. 1893. Price 1*s.* 6*d.*

Local Government Act, 1894:—Various Circulars and Rules as to Nomination and Election are in course of publication.

Infectious Diseases. Hospitals for. Supplement to Tenth Annual Report of the Local Government Board, 1880–81. Reprinted, with slight amendments, from Command Paper (C. 3290). Price 5*s.*

Poor Laws. Administration and operation of, in 1834. First Report of the Commissioners. (Reprinted 1894.) Price 2*s.* 6*d.*

Explosives Act. Guide Book to the. 8th edition. Price 2*s.*

Land Registry. Land Transfer Act, 1875. General Instructions as to the Registration and Transfer of Land under; with the Act, Rules and Orders, Fees, and General Index. Price 1*s.*

Examples of Modes of Registration. Certificates, Registers, &c., &c., in use in the Land Registry. Price 2*s.* 6*d.*

Geological:—

The Jurassic Rocks of Britain. Vol. I, Price 8*s.* 6*d.* Vol. II, Price 12*s.* Vol. III, Price 7*s.* 6*d.* Vol. IV, Price 10*s.* Vol. V, Price 7*s.* 6*d.*

Pliocene Deposits of Britain. The Vertebrata of. By E. T. Newton, F.G.S., F.Z.S. Price 4*s.*

South-Western Norfolk and Northern Cambridgeshire. The Geology of. Price 3*s.*

Agriculture, Board of. Journal of the. Vol. II, No. 3, December 1895. Price 6*d.*

Emigrants' Information Office, 31, Broadway, Westminster, S.W., Publications issued by the, viz.:—

Colonies, Handbooks for. 8vo. Wrapper.

No. 1. Canada. 2. New South Wales. 3. Victoria. 4. South Australia. 5. Queensland. 6. Western Australia. 7. Tasmania. 8. New Zealand. 9. Cape Colony. 10. Natal. Price 1*d.* each.

No. 11. Professional Handbook dealing with Professions in the Colonies. 12. Emigration Statutes and General Handbook. Price 3*d.* each.

No. 13 (viz., Nos. 1 to 12 in cloth). Price 2*s.*

Consular Reports, Summary of. America, North and South. December 1894. Price 2*d.*

Intending Emigrants, Information for:—Argentine Republic, Price 2*d.* California, Price 1*d.* Ceylon, Price 1*d.* Maryland, Price 1*d.* South African Republic, Price 2*d.* West Indies, Price 2*d.*

Board of Trade Journal, of Tariff and Trade Notices and Miscellaneous Commercial Information. Published on the 15th of each Month. Price 6*d.* Index to Vols. 1 to 14. July 1886 to June 1893. Price 2*s.*

Kew; Royal Botanic Gardens. Bulletins of Miscellaneous Information. Volume for 1894. 8vo. Boards. Price 3*s.* Monthly parts, 1895, Price 4*d.*

Ferns and Fern Allies cultivated in the. Hand list of. Price 6*d.*

3.2.96

VENEZUELA. No. 1 (1896).

APPENDIX No. III.

MAPS

TO ACCOMPANY

DOCUMENTS AND CORRESPONDENCE

RELATING TO THE

QUESTION OF BOUNDARY BETWEEN BRITISH GUIANA AND VENEZUELA.

Presented to both Houses of Parliament by Command of Her Majesty.
March 1896.

LONDON:
PRINTED FOR HER MAJESTY'S STATIONERY OFFICE,
BY HARRISON AND SONS, ST. MARTIN'S LANE,
PRINTERS IN ORDINARY TO HER MAJESTY.

And to be purchased, either directly or through any Bookseller, from
EYRE AND SPOTTISWOODE, EAST HARDING STREET, FLEET STREET, E.C., AND
32, ABINGDON STREET, WESTMINSTER, S.W.; OR
JOHN MENZIES & Co., 12, HANOVER STREET, EDINBURGH, AND
90, WEST NILE STREET, GLASGOW; OR
HODGES, FIGGIS, AND Co., Limited, 104, GRAFTON STREET, DUBLIN.

B.P.L. Bindery,
MAY 2 1896